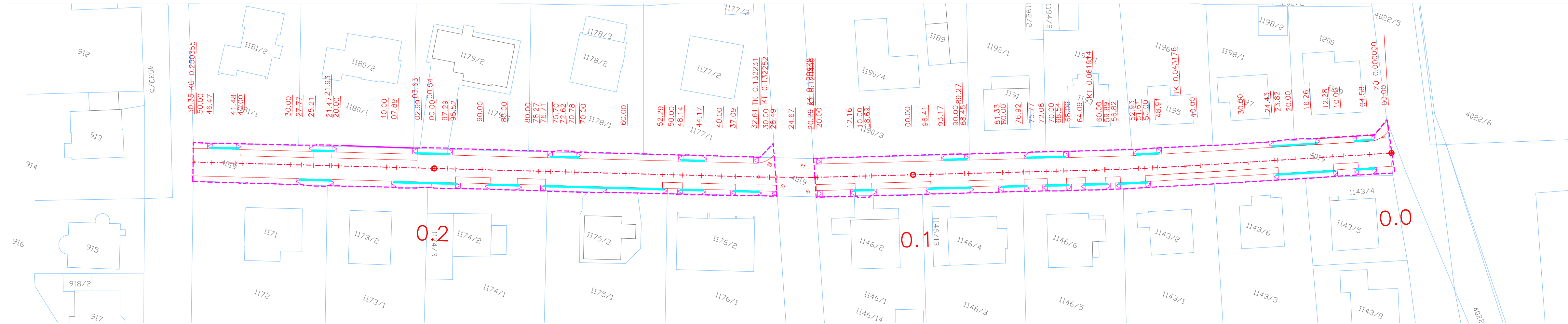


# SITUACE – ULICE ŠUMAVSKÉHO – 1:500

[illegible]

Nazev úseku:	Obrus - POVRCHÚH km:				OD 5a 0 0 0 0 0 0 0 0 0 0 km m 0 2 a 2 0 3 5 5				
Stani čeh (km)	BOD Odsun (+ / -)				BOD Odsun (+ / -)				
	Y	Z	X	Z	Y	Z	X	Z	
0.110000 OGRA7-1	-2.760	744580.962	1051433.159	229.126	OGRA7-2	2.760	744580.053	1051428.055	229.121
0.112160 OGRA7-1	-2.760	744582.962	1051433.977	229.155	OGRA7-2	2.760	744585.052	1051428.869	229.281
0.120000 OGRA7-1	-2.760	744590.962	1051436.947	229.241	OGRA7-2	2.760	744592.048	1051431.838	229.352
0.126070 OGRA7-1	-2.760	744590.485	1051437.027	229.245	OGRA7-2	2.760	744592.576	1051431.948	229.385
0.128070 OGRA7-1	-2.870	744594.631	1051438.730	229.296	OGRA7-2	2.870	744596.046	1051433.353	229.411
0.130000 OGRA7-1	-2.870	744598.631	1051440.596	229.343	OGRA7-2	2.870	744600.051	1051434.689	229.457
0.130000 OGRA7-1	-2.870	744599.630	1051440.594	229.377	OGRA7-2	2.870	744601.629	1051435.217	229.491
0.137090 OGRA7-1	-2.870	744602.123	1051441.896	229.436	OGRA7-2	2.870	744604.020	1051436.103	229.550
0.137090 OGRA7-1	-2.870	744604.354	1051442.999	229.536	OGRA7-2	2.870	744608.249	1051437.581	229.652
0.140000 OGRA7-1	-2.870	744609.101	1051443.666	229.587	OGRA7-2	2.870	744610.996	1051438.541	229.702
0.140000 OGRA7-1	-2.870	744613.038	1051445.356	229.631	OGRA7-2	2.870	744614.932	1051439.517	229.746
0.148140 OGRA7-1	-2.870	744616.785	1051446.696	229.658	OGRA7-2	2.870	744618.680	1051441.227	229.773
0.150700 OGRA7-1	-2.870	744618.638	1051447.541	229.671	OGRA7-2	2.870	744620.435	1051441.943	229.806
0.152290 OGRA7-1	-2.870	744620.703	1051448.015	229.686	OGRA7-2	2.870	744622.597	1051442.597	229.801
0.160000 OGRA7-1	-2.870	744627.981	1051450.560	229.739	OGRA7-2	2.870	744629.875	1051445.141	229.854
0.170000 OGRA7-1	-2.870	744637.241	1051453.859	229.815	OGRA7-2	2.870	744639.315	1051448.441	229.922
0.170780 OGRA7-1	-2.870	744638.157	1051454.117	229.812	OGRA7-2	2.870	744640.051	1051448.698	229.927
0.172000 OGRA7-1	-2.870	744639.639	1051454.724	229.825	OGRA7-2	2.870	744641.788	1051449.305	229.936
0.175000 OGRA7-1	-2.870	744642.802	1051455.740	229.846	OGRA7-2	2.870	744644.696	1051450.322	229.961
0.175710 OGRA7-1	-2.870	744643.755	1051456.078	229.853	OGRA7-2	2.870	744645.629	1051450.655	229.968
0.178700 OGRA7-1	-2.870	744645.226	1051456.589	229.863	OGRA7-2	2.870	744647.122	1051451.170	229.978
0.180000 OGRA7-1	-2.870	744646.861	1051457.159	229.874	OGRA7-2	2.870	744648.755	1051451.741	229.989
0.180000 OGRA7-1	-2.870	744648.639	1051457.826	229.882	OGRA7-2	2.870	744650.498	1051452.401	229.997
0.190000 OGRA7-1	-2.870	744661.511	1051462.281	229.948	OGRA7-2	2.870	744663.406	1051456.362	230.050
0.195000 OGRA7-1	-2.870	744663.187	1051462.959	229.959	OGRA7-2	2.870	744665.078	1051457.046	230.059
0.200000 OGRA7-1	-2.870	744666.740	1051463.759	229.970	OGRA7-2	2.870	744667.633	1051458.341	230.059
0.200540 OGRA7-1	-2.870	744668.250	1051463.937	229.971	OGRA7-2	2.870	744668.144	1051458.519	230.048
0.202040 OGRA7-1	-2.870	744668.565	1051464.146	229.974	OGRA7-2	2.870	744670.457	1051459.227	230.049
0.203630 OGRA7-1	-2.870	744669.167	1051464.957	229.974	OGRA7-2	2.870	744671.061	1051459.539	230.048
0.207980 OGRA7-1	-2.870	744673.189	1051465.726	229.961	OGRA7-2	2.870	744675.083	1051460.944	230.051
0.210000 OGRA7-1	-2.870	744675.180	1051467.059	229.948	OGRA7-2	2.870	744677.074	1051461.641	229.959
0.220000 OGRA7-1	-2.870	744684.602	1051459.359	229.826	OGRA7-2	2.870	744686.514	1051464.941	229.738
0.224740 OGRA7-1	-2.870	744686.000	1051470.844	229.795	OGRA7-2	2.870	744687.902	1051465.944	229.768

N a z v e v ý s e k u :		O b r u s - P O V R E C H n ě k m :		O d n a v ě d ě n ě h D ě l ě k m :		D ě l ě k m a ů z n ě 0 3 5 5					
St a n ě ě n ( k m )		B O D O d s u n ( + / - )		Y		B O D O d s u n ( - / - )		Y		Z	
0.221930	OKRAJ-L	-2.870	744686.442	1051470.996	229.786	OKRAJ-P	2.870	744688.336	1051465.577	229.728	
0.225210	OKRAJ-L	-2.870	744689.538	1051472.078	229.718	OKRAJ-P	2.870	744691.432	1051466.660	229.661	
0.227770	OKRAJ-L	-2.870	744691.955	1051472.923	229.567	OKRAJ-P	2.870	744693.849	1051467.505	229.610	
0.230000	OKRAJ-L	-2.870	744694.060	1051473.659	229.626	OKRAJ-P	2.870	744695.954	1051468.241	229.568	
0.240000	OKRAJ-L	-2.870	744703.500	1051476.959	229.463	OKRAJ-P	2.870	744705.394	1051471.540	229.404	
0.241480	OKRAJ-L	-2.870	744704.887	1051477.447	229.440	OKRAJ-P	2.870	744706.791	1051472.029	229.383	
0.246470	OKRAJ-L	-2.870	744709.607	1051479.094	229.376	OKRAJ-P	2.870	744711.502	1051473.675	229.319	
0.250000	OKRAJ-L	-2.870	744712.940	1051480.259	229.337	OKRAJ-P	2.870	744714.834	1051474.840	229.279	
0.250350	OKRAJ-L	-2.870	744713.270	1051480.374	229.333	OKRAJ-P	2.870	744715.164	1051474.956	229.275	

## LEGENDA ČAR :

HRANY KOMUNIKACE A CHODNÍK  
ŘEŠENÉ STAVBY

HRANICE STAVENIŠTĚ  
ŘEŠENÉ STAVBY

## POZNÁMKA :

- PODZEMNÍ SÍTĚ V KOORDINAČNÍ SITUACE
- VÝTYČNÝ VÝZKRES STAVBY DO KN

OBNOVA KOMUNIKACE, CHODNÍKŮ A OBRUBNÍKŮ V ULICI ŠUMAVSKÉHO, PRAHA-MODŘANY

DOKUMENTACE PRO ZADÁNÍ STAVBY ZHOTOVITELI


GP: **LUCIDA s.r.o.**  
PRŮJEDKOVÁ A INŽENÝRINGOVÁ  
FABRIE SÍDLIŠKOVÉ 54, PRAHA 4  
tel./fax: 244014111


VRV-HIP: Ing. Josef STANKO  
ODP.PROJEKTANT: Ing. Josef STANKO  
VYPRACOVAL: Tadeáš STANKO  
PROFESE: komunikace  
ZAK. ČÍSLO: 7563-3

<b>INVESTOR:</b> městská část Praha 12 Písková ulice, Praha – Modřany	<b>LOKALITA:</b> ulice Šumavského Modřany	<b>DATUM :</b> 15.9.2018	<b>MĚŘÍTKO:</b> 1:500
--	--	-----------------------------	--------------------------

<b>OBSAH:</b> SO 100-KOMUNIKACE A CHODNÍKY ZÁKRES DO KN, VYTÝČENÍ	<b>ČÍSLO PŘÍLOHY:</b> B.3.	<b>ČÍSLO PARÉ:</b>
--	-------------------------------	--------------------

LEGENDA ČAR :

 HRANY KOMUNIKACE A CHODNÍKŮ  
ŘEŠENÉ STAVBY

 HRANICE STAVENIŠTĚ  
ŘEŠENÉ STAVBY

POZNÁMKA :

- PODZEMNÍ SÍŤE VIZ KOORDINAČNÍ SITUACE
- VYTYČENÍ VIZ ZÁKRES STAVBY DO KN